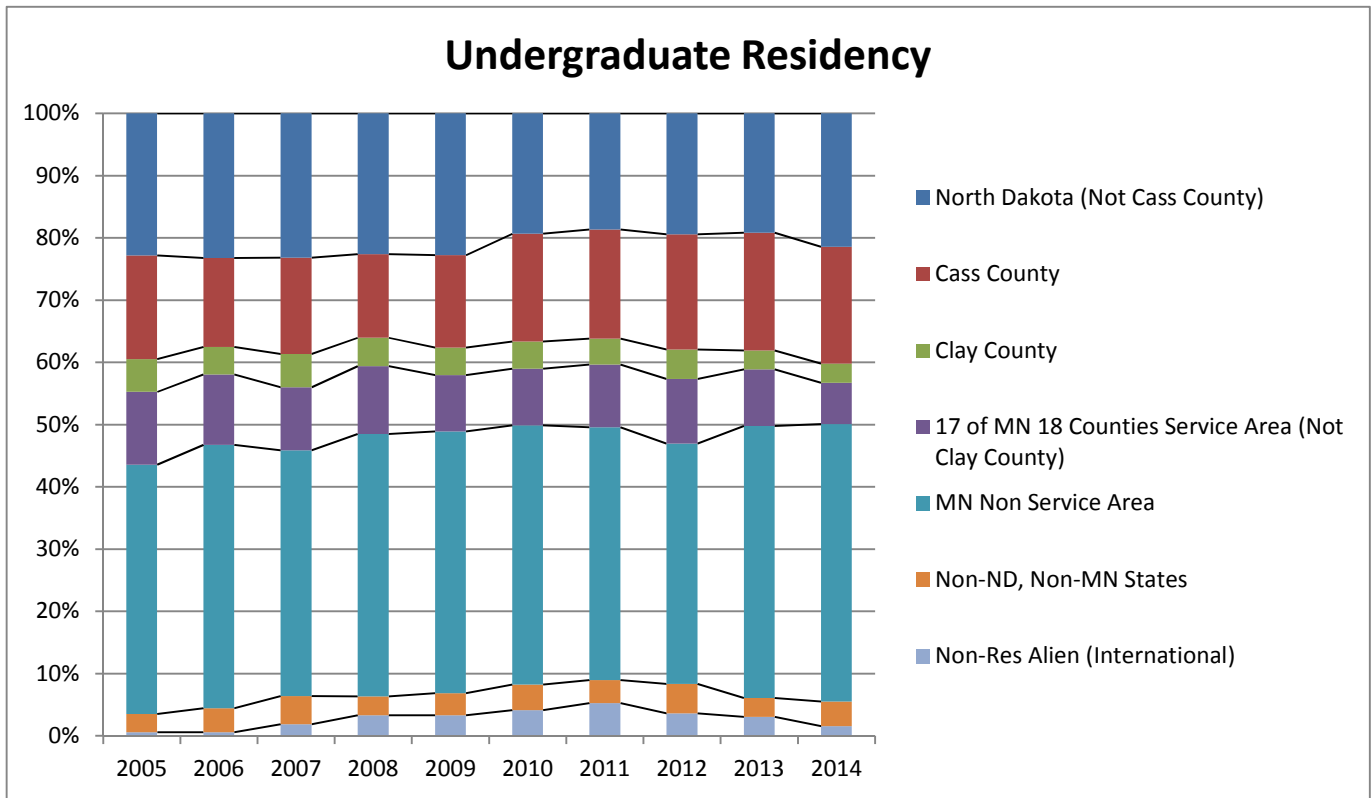


**North Dakota State University  
College of Engineering  
Civil and Environmental Engineering Enrollment Percentage**

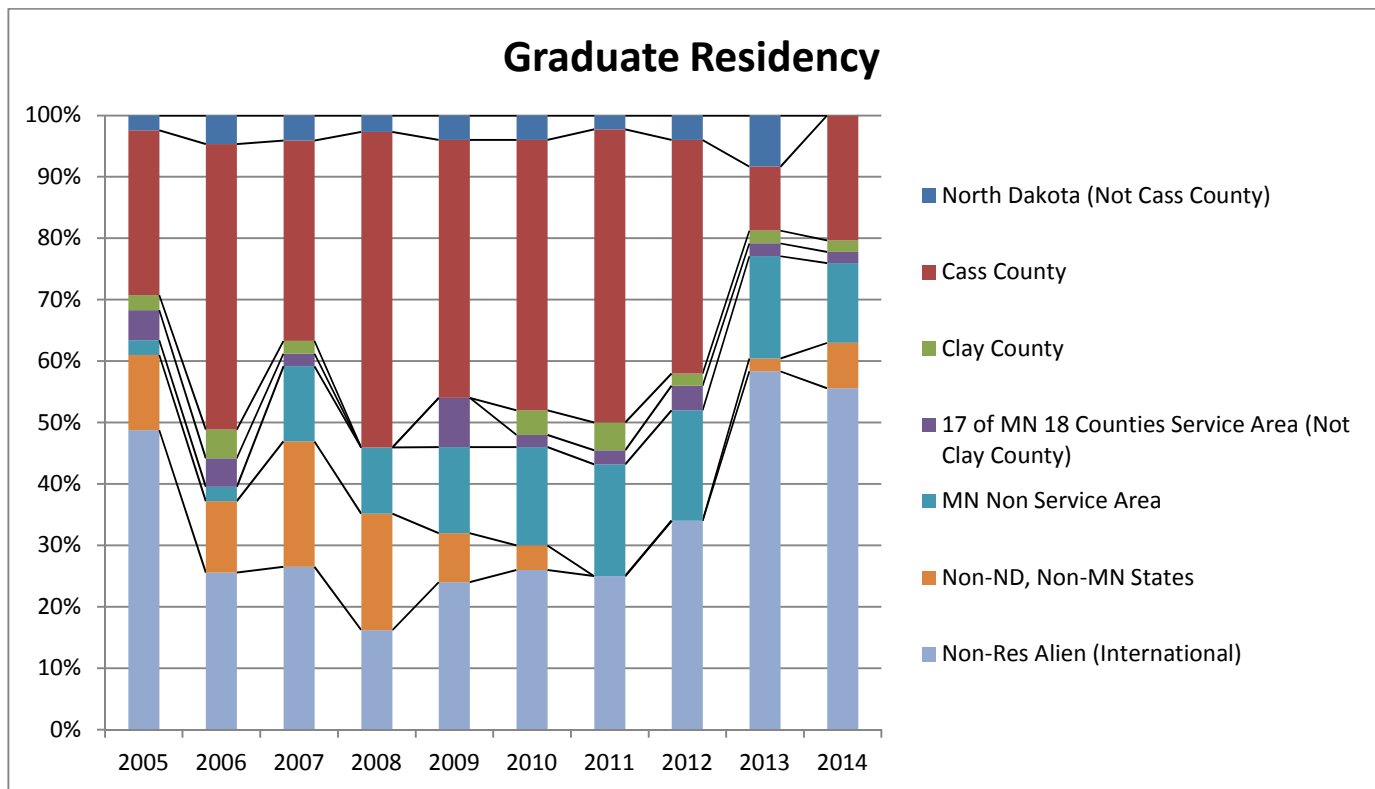


**Civil and Environmental Engineering Undergraduate**

	2005	2006	2007	2008	2009	2010	2011	2012	2013	2014
North Dakota (Not Cass County)	22.8%	23.2%	23.2%	22.6%	22.8%	19.3%	18.6%	19.4%	19.2%	21.4%
Cass County	16.7%	14.3%	15.5%	13.5%	14.8%	17.4%	17.5%	18.5%	18.9%	18.8%
Clay County	5.3%	4.5%	5.3%	4.6%	4.4%	4.3%	4.2%	4.7%	3.0%	3.1%
17 of MN 18 Counties Service Area (Not Clay County)	11.7%	11.3%	10.1%	10.9%	9.1%	9.1%	10.1%	10.4%	9.1%	6.6%
MN Non Service Area	40.1%	42.3%	39.5%	42.1%	42.0%	41.6%	40.6%	38.6%	43.7%	44.6%
Non-ND, Non-MN States	2.9%	3.9%	4.5%	3.0%	3.5%	4.1%	3.7%	4.7%	3.0%	4.0%
Non-Res Alien (International)	0.6%	0.6%	1.9%	3.3%	3.3%	4.1%	5.3%	3.6%	3.0%	1.5%
<b>Total</b>	<b>100.0%</b>	<b>100.0%</b>	<b>100.0%</b>	<b>100.0%</b>	<b>100.0%</b>	<b>100.0%</b>	<b>100.0%</b>	<b>100.0%</b>	<b>100.0%</b>	<b>100.0%</b>
<b>Total Students</b>	<b>342</b>	<b>336</b>	<b>375</b>	<b>394</b>	<b>452</b>	<b>461</b>	<b>456</b>	<b>443</b>	<b>428</b>	<b>453</b>
<b>Percentage of Total Students</b>	<b>89.3%</b>	<b>88.7%</b>	<b>88.4%</b>	<b>91.4%</b>	<b>90.0%</b>	<b>90.2%</b>	<b>91.2%</b>	<b>89.9%</b>	<b>89.9%</b>	<b>89.3%</b>

*Note: Official Fall 4th Week Enrollment Census Data and residency means native ('home address') residency, i.e., NOT 'tuition' residency.*

**North Dakota State University  
College of Engineering  
Civil and Environmental Engineering Enrollment Percentage**

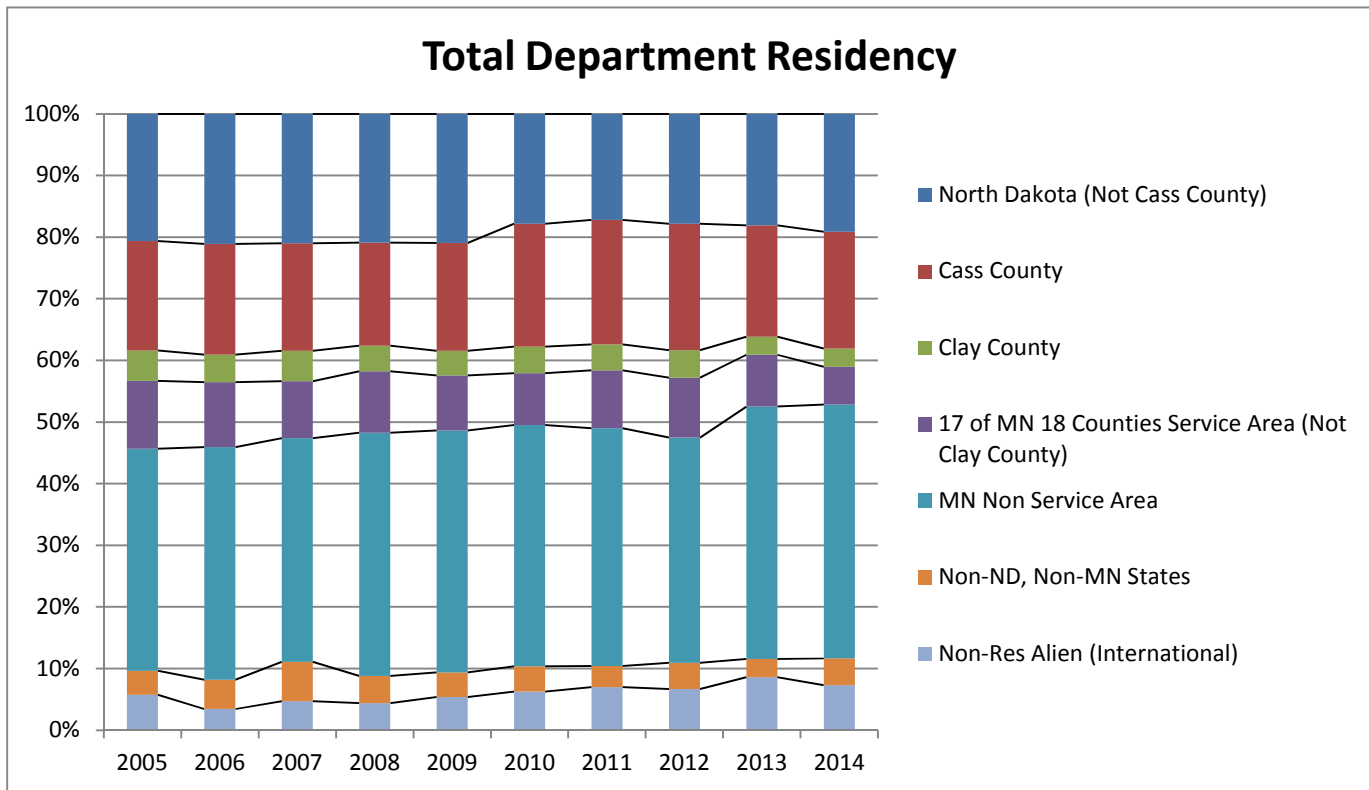


**Civil and Environmental Engineering Graduate**

	2005	2006	2007	2008	2009	2010	2011	2012	2013	2014
North Dakota (Not Cass County)	2.4%	4.7%	4.1%	2.7%	4.0%	4.0%	2.3%	4.0%	8.3%	0.0%
Cass County	26.8%	46.5%	32.7%	51.4%	42.0%	44.0%	47.7%	38.0%	10.4%	20.4%
Clay County	2.4%	4.7%	2.0%	0.0%	0.0%	4.0%	4.5%	2.0%	2.1%	1.9%
17 of MN 18 Counties Service Area (Not Clay County)	4.9%	4.7%	2.0%	0.0%	8.0%	2.0%	2.3%	4.0%	2.1%	1.9%
MN Non Service Area	2.4%	2.3%	12.2%	10.8%	14.0%	16.0%	18.2%	18.0%	16.7%	13.0%
Non-ND, Non-MN States	12.2%	11.6%	20.4%	18.9%	8.0%	4.0%	0.0%	0.0%	2.1%	7.4%
Non-Res Alien (International)	48.8%	25.6%	26.5%	16.2%	24.0%	26.0%	25.0%	34.0%	58.3%	55.6%
<b>Total</b>	<b>100.0%</b>	<b>100.0%</b>	<b>100.0%</b>	<b>100.0%</b>	<b>100.0%</b>	<b>100.0%</b>	<b>100.0%</b>	<b>100.0%</b>	<b>100.0%</b>	<b>100.0%</b>
<b>Total Students</b>	<b>41</b>	<b>43</b>	<b>49</b>	<b>37</b>	<b>50</b>	<b>50</b>	<b>44</b>	<b>50</b>	<b>48</b>	<b>54</b>
<b>Percentage of Total Students</b>	<b>10.7%</b>	<b>11.3%</b>	<b>11.6%</b>	<b>8.6%</b>	<b>10.0%</b>	<b>9.8%</b>	<b>8.8%</b>	<b>10.1%</b>	<b>10.1%</b>	<b>10.7%</b>

*Note: Official Fall 4th Week Enrollment Census Data and residency means native ('home address') residency, i.e., NOT 'tuition' residency.*

**North Dakota State University**  
**College of Engineering**  
**Civil and Environmental Engineering Enrollment Percentage**

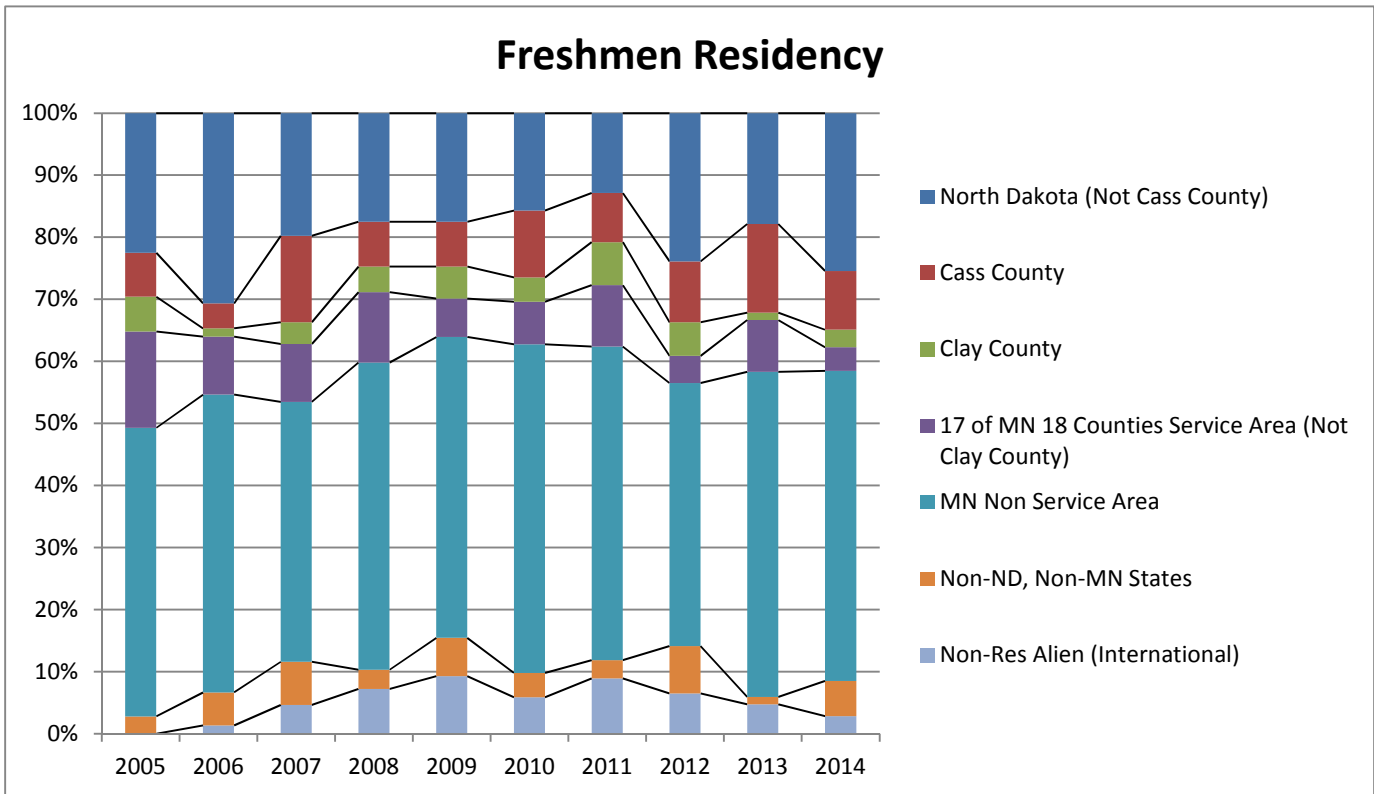


**Civil and Environmental Engineering**

	2005	2006	2007	2008	2009	2010	2011	2012	2013	2014
North Dakota (Not Cass County)	20.6%	21.1%	21.0%	20.9%	20.9%	17.8%	17.2%	17.8%	18.1%	19.1%
Cass County	17.8%	17.9%	17.5%	16.7%	17.5%	20.0%	20.2%	20.5%	18.1%	18.9%
Clay County	5.0%	4.5%	5.0%	4.2%	4.0%	4.3%	4.2%	4.5%	2.9%	3.0%
17 of MN 18 Counties Service Area (Not Clay County)	11.0%	10.6%	9.2%	10.0%	9.0%	8.4%	9.4%	9.7%	8.4%	6.1%
MN Non Service Area	36.0%	37.7%	36.3%	39.4%	39.2%	39.1%	38.6%	36.5%	41.0%	41.2%
Non-ND, Non-MN States	3.9%	4.7%	6.4%	4.4%	4.0%	4.1%	3.4%	4.3%	2.9%	4.3%
Non-Res Alien (International)	5.7%	3.4%	4.7%	4.4%	5.4%	6.3%	7.0%	6.7%	8.6%	7.3%
<b>Total</b>	<b>100.0%</b>	<b>100.0%</b>	<b>100.0%</b>	<b>100.0%</b>	<b>100.0%</b>	<b>100.0%</b>	<b>100.0%</b>	<b>100.0%</b>	<b>100.0%</b>	<b>100.0%</b>
<b>Total Students</b>	<b>383</b>	<b>379</b>	<b>424</b>	<b>431</b>	<b>502</b>	<b>511</b>	<b>500</b>	<b>493</b>	<b>476</b>	<b>507</b>
<b>Percentage of Total Students</b>	<b>100.0%</b>	<b>100.0%</b>	<b>100.0%</b>	<b>100.0%</b>	<b>100.0%</b>	<b>100.0%</b>	<b>100.0%</b>	<b>100.0%</b>	<b>100.0%</b>	<b>100.0%</b>

*Note: Official Fall 4th Week Enrollment Census Data and residency means native ('home address') residency, i.e., NOT 'tuition' residency.*

**North Dakota State University  
College of Engineering  
Civil and Environmental Engineering Enrollment Percentage**



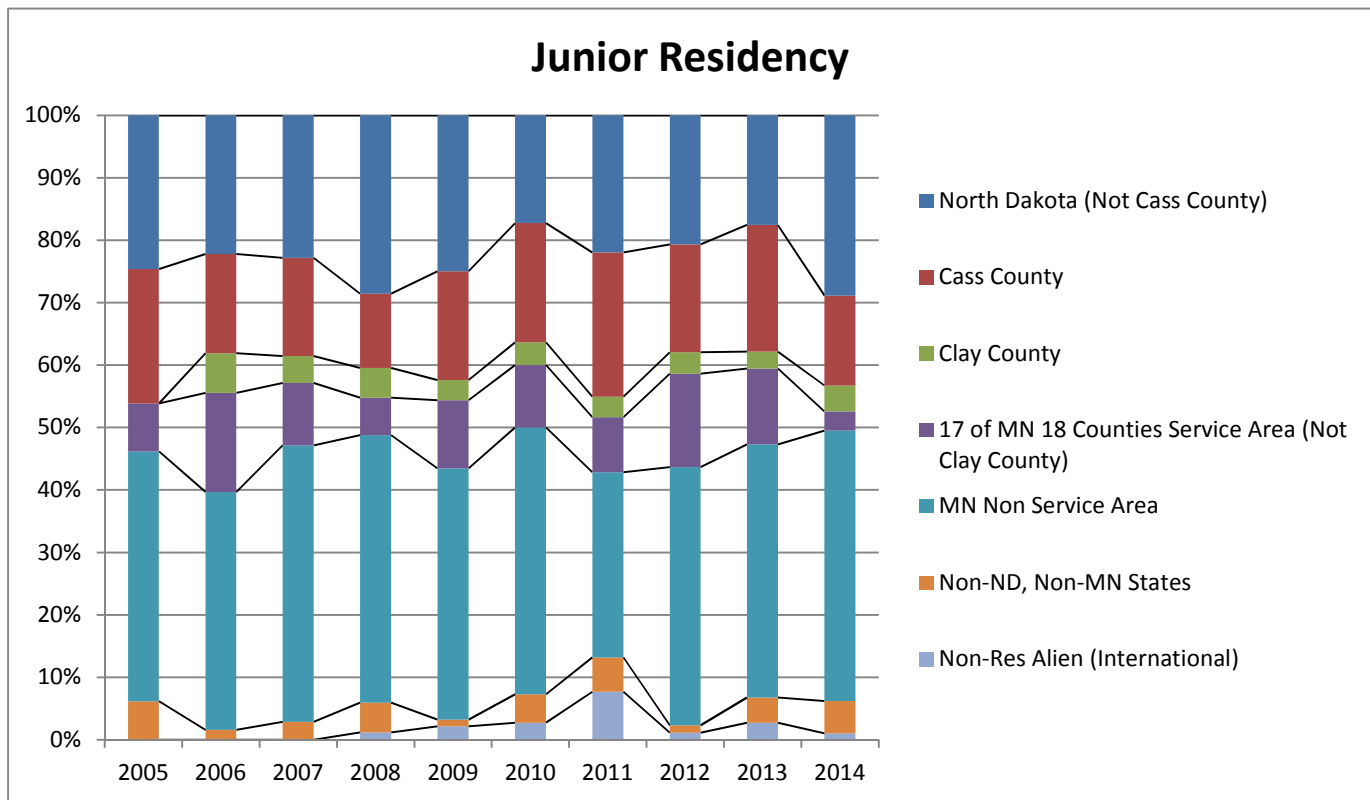
**Civil and Environmental Engineering Freshmen**

	2005	2006	2007	2008	2009	2010	2011	2012	2013	2014
North Dakota (Not Cass County)	22.5%	30.7%	19.8%	17.5%	17.5%	15.7%	12.9%	23.9%	17.9%	25.5%
Cass County	7.0%	4.0%	14.0%	7.2%	7.2%	10.8%	7.9%	9.8%	14.3%	9.4%
Clay County	5.6%	1.3%	3.5%	4.1%	5.2%	3.9%	6.9%	5.4%	1.2%	2.8%
17 of MN 18 Counties Service Area (Not Clay County)	15.5%	9.3%	9.3%	11.3%	6.2%	6.9%	9.9%	4.3%	8.3%	3.8%
MN Non Service Area	46.5%	48.0%	41.9%	49.5%	48.5%	52.9%	50.5%	42.4%	52.4%	50.0%
Non-ND, Non-MN States	2.8%	5.3%	7.0%	3.1%	6.2%	3.9%	3.0%	7.6%	1.2%	5.7%
Non-Res Alien (International)	0.0%	1.3%	4.7%	7.2%	9.3%	5.9%	8.9%	6.5%	4.8%	2.8%
<b>Total</b>	<b>100.0%</b>	<b>100.0%</b>	<b>100.0%</b>	<b>100.0%</b>	<b>100.0%</b>	<b>100.0%</b>	<b>100.0%</b>	<b>100.0%</b>	<b>100.0%</b>	<b>100.0%</b>
<b>Total Students</b>	<b>71</b>	<b>75</b>	<b>86</b>	<b>97</b>	<b>97</b>	<b>102</b>	<b>101</b>	<b>92</b>	<b>84</b>	<b>106</b>
<b>Percentage of Total UG Students</b>	<b>20.8%</b>	<b>22.3%</b>	<b>22.9%</b>	<b>24.6%</b>	<b>21.5%</b>	<b>22.1%</b>	<b>22.1%</b>	<b>20.8%</b>	<b>19.6%</b>	<b>23.4%</b>

*Note: Official Fall 4th Week Enrollment Census Data and residency means native ('home address') residency, i.e., NOT 'tuition' residency.*



**North Dakota State University  
College of Engineering  
Civil and Environmental Engineering Enrollment Percentage**



**Civil and Environmental Engineering Junior**

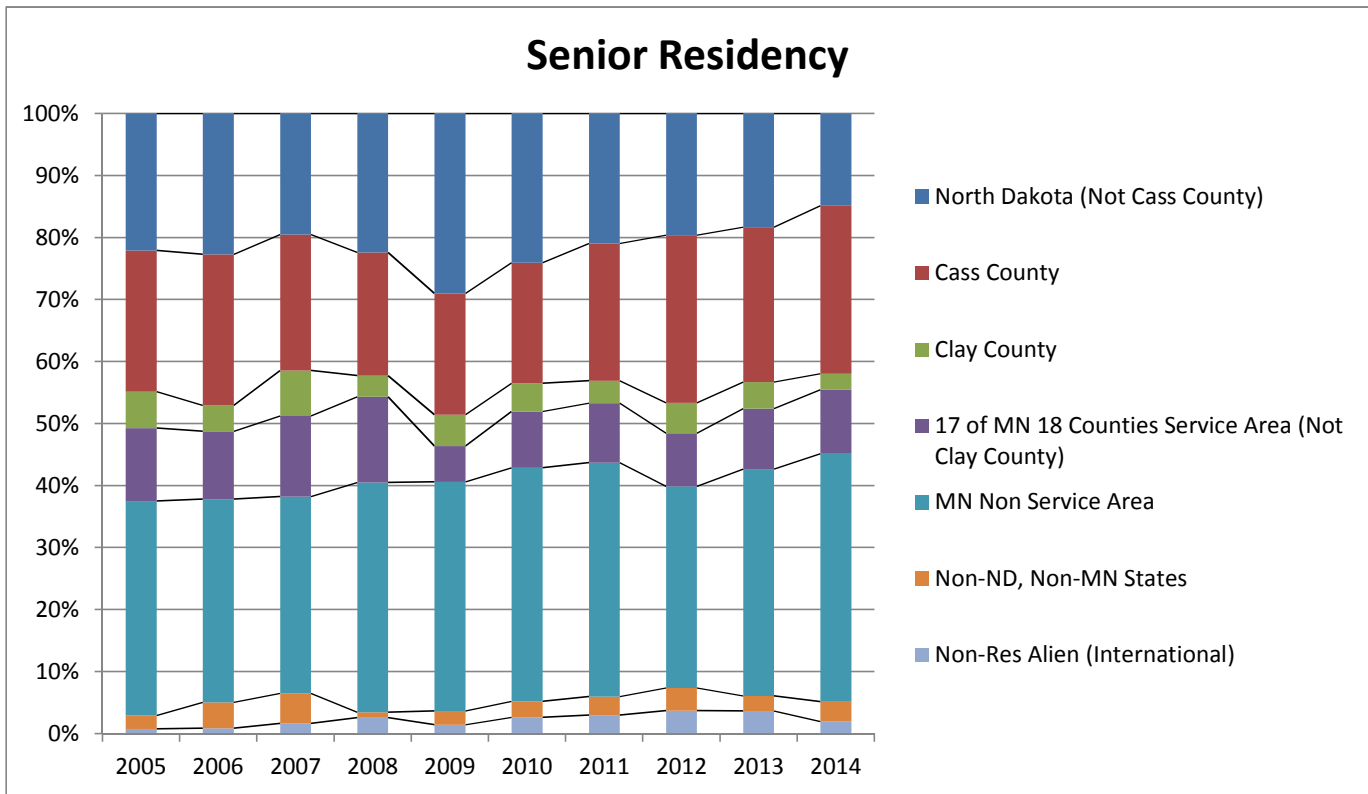
	2005	2006	2007	2008	2009	2010	2011	2012	2013	2014
North Dakota (Not Cass County)	24.6%	22.2%	22.9%	28.6%	25.0%	17.3%	22.0%	20.7%	17.6%	28.9%
Cass County	21.5%	15.9%	15.7%	11.9%	17.4%	19.1%	23.1%	17.2%	20.3%	14.4%
Clay County	0.0%	6.3%	4.3%	4.8%	3.3%	3.6%	3.3%	3.4%	2.7%	4.1%
17 of MN 18 Counties Service Area (Not Clay County)	7.7%	15.9%	10.0%	6.0%	10.9%	10.0%	8.8%	14.9%	12.2%	3.1%
MN Non Service Area	40.0%	38.1%	44.3%	42.9%	40.2%	42.7%	29.7%	41.4%	40.5%	43.3%
Non-ND, Non-MN States	6.2%	1.6%	2.9%	4.8%	1.1%	4.5%	5.5%	1.1%	4.1%	5.2%
Non-Res Alien (International)	0.0%	0.0%	0.0%	1.2%	2.2%	2.7%	7.7%	1.1%	2.7%	1.0%
<b>Total</b>	<b>100.0%</b>	<b>100.0%</b>	<b>100.0%</b>	<b>100.0%</b>	<b>100.0%</b>	<b>100.0%</b>	<b>100.0%</b>	<b>100.0%</b>	<b>100.0%</b>	<b>100.0%</b>

Total Students 65 63 70 84 92 110 91 87 74 97

Percentage of Total UG Students 19.0% 18.8% 18.7% 21.3% 20.4% 23.9% 20.0% 19.6% 17.3% 21.4%

*Note: Official Fall 4th Week Enrollment Census Data and residency means native ('home address') residency, i.e., NOT 'tuition' residency.*

**North Dakota State University  
College of Engineering  
Civil and Environmental Engineering Enrollment Percentage**



**Civil and Environmental Engineering Senior**

	2005	2006	2007	2008	2009	2010	2011	2012	2013	2014
North Dakota (Not Cass County)	22.1%	22.7%	19.5%	22.4%	29.0%	24.0%	21.0%	19.6%	18.3%	14.8%
Cass County	22.8%	24.4%	22.0%	19.8%	19.6%	19.5%	22.2%	27.0%	25.0%	27.1%
Clay County	5.9%	4.2%	7.3%	3.4%	5.1%	4.5%	3.6%	4.9%	4.3%	2.6%
17 of MN 18 Counties Service Area (Not Clay County)	11.8%	10.9%	13.0%	13.8%	5.8%	9.1%	9.6%	8.6%	9.8%	10.3%
MN Non Service Area	34.6%	32.8%	31.7%	37.1%	37.0%	37.7%	37.7%	32.5%	36.6%	40.0%
Non-ND, Non-MN States	2.2%	4.2%	4.9%	0.9%	2.2%	2.6%	3.0%	3.7%	2.4%	3.2%
Non-Res Alien (International)	0.7%	0.8%	1.6%	2.6%	1.4%	2.6%	3.0%	3.7%	3.7%	1.9%
<b>Total</b>	<b>100.0%</b>	<b>100.0%</b>	<b>100.0%</b>	<b>100.0%</b>	<b>100.0%</b>	<b>100.0%</b>	<b>100.0%</b>	<b>100.0%</b>	<b>100.0%</b>	<b>100.0%</b>
<b>Total Students</b>	<b>136</b>	<b>119</b>	<b>123</b>	<b>116</b>	<b>138</b>	<b>154</b>	<b>167</b>	<b>163</b>	<b>164</b>	<b>155</b>
<b>Percentage of Total UG Students</b>	<b>39.8%</b>	<b>35.4%</b>	<b>32.8%</b>	<b>29.4%</b>	<b>30.5%</b>	<b>33.4%</b>	<b>36.6%</b>	<b>36.8%</b>	<b>38.3%</b>	<b>34.2%</b>

*Note: Official Fall 4th Week Enrollment Census Data and residency means native ('home address') residency, i.e., NOT 'tuition' residency.*