

# 'Know before you go' this winter

The North Dakota Department of Transportation (NDDOT) wants you to be prepared for winter weather this season by checking road conditions before traveling.

[www.dot.nd.gov](http://www.dot.nd.gov)



## New for 2014

### NDROADS

NDDOT's new mobile Travel Information app for Apple and Android smartphones.



### NDDOT GovDelivery

New free email and/or text message subscription service to receive customizable NDDOT alerts and notifications.



### New Weather Cameras

A list of new weather cameras installed since last winter can be found on page 3 of the attachment.



## New NDROADS Smartphone App



### How to Download:

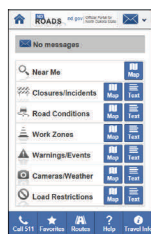
There are two ways to download the NDROADS mobile travel information map:

- Open the NDDOT Travel Information Map on your Apple or Android smart phone. You will automatically receive a pop up box asking if you'd like to download the app NDROADS. Click OK and follow instructions to install the app.
- Click the NDROADS link on the right side of the NDDOT home page [www.dot.nd.gov](http://www.dot.nd.gov). At the top of the following page you will find links to the Apple and Android NDROADS app.

# New NDROADS Tips

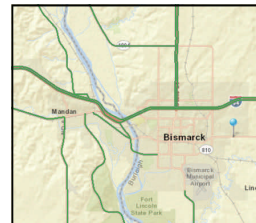


Return to the main screen:



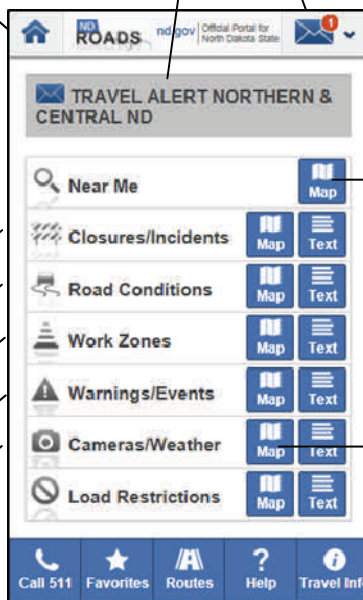
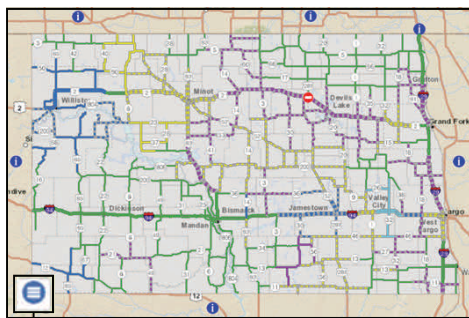
Important messages such as advisories and road closures. Click message for more info.

Uses your phone's GPS to quickly view road conditions near your current location.



Open the Travel Map with different layers active. Manually zoom to area of interest.

Road Conditions layer shown below:



Open the Travel Map with travel camera & radar layers active. Manually zoom to area of interest.

Contains pre-set Interstate and US highway routes. Use this button to add a route or a route's cameras to your Favorites. This will allow you to quickly navigate to this route's conditions or images during future visits to the NDROADS app.

This important symbol  on the map view turns on the bottom menu bar.

Use the menu bar to save current view to Favorites button.



# New NDDOT GovDelivery



## NDDOT GovDelivery:



GovDelivery is a free email and/or text message subscription service to enable people to receive notifications on customizable topics of interest such as road closures, travel condition changes, or even career opportunities.

## How to sign up:



Click the GovDelivery icon on the right side of the NDDOT home page. On the following page you will find information about GovDelivery and a link to sign up for NDDOT updates to your email or through text message.

# One stop shop for travel information

## Travel

Use our up-to-date statewide travel information to help you plan for the road ahead.

- Travel Information Map
- Snow and Ice Control Information
- Road Conditions Info
- Load Restrictions Info
- Truck Routing Maps
- more travel...

## Snow and Ice Control Information



### Frequently Asked Questions

#### Road Condition Information

- Travel Information Map
- Travel Information Map
- ND Mobile Travel Information App
- NEW Gov Delivery Subscribe
- North Dakota 511
- Road Condition Info
- Road Condition Update Schedule
- Surrounding State Travel Information
- Road Condition Terminology

#### Winter Travel Safety

- Talking Orange - Don't Crowd the Plow
- Don't Crowd the Plow Brochure PDF
- Snowplow Blind Spots PDF
- 24 Hour Site Specific Weather Forecast
- National Weather Service - Bismarck
- National Weather Service - Grand Forks
- Survival Kit
- Travel Tips
- Car Care Tips
- Safe Driving Tips

#### Equipment and Technology

- Tow Plow Video 1
- Tow Plow Video 2
- Tow Plow Information PDF
- Snowplow Trucks PDF
- Anti-Icing Fact Sheet PDF
- FAST System Fact Sheet PDF
- RWIS - ND (Road Weather Information System)
- Cameras

New

## New Weather Cameras Installed in 2014!

- I-94 Dickinson
- US 83 Washburn
- ND 57 Fort Totten & Sully's Lake
- ND 57 Devils Lake
- US 2 Leeds
- ND 200 Garrison Dam
- I-94 Gladstone
- I-94 Sterling
- I-94 Mandan
- US 281 New Rockford
- US 85 Watford City
- ND 1 Binford
- ND 1804 Whiteshield
- ND 66 Drayton Bridge
- ND 3 Esmond

# Remember to check the weather cameras

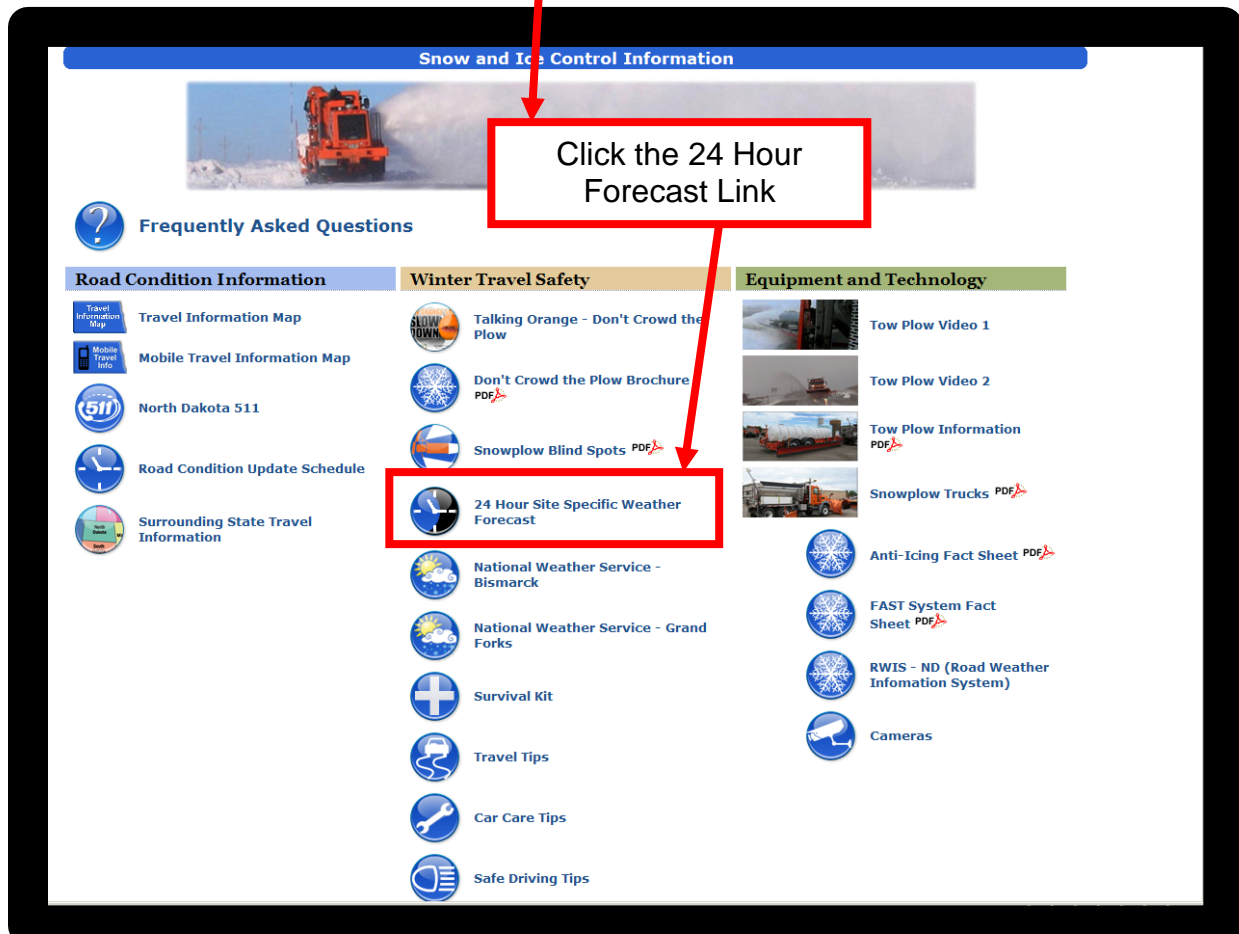
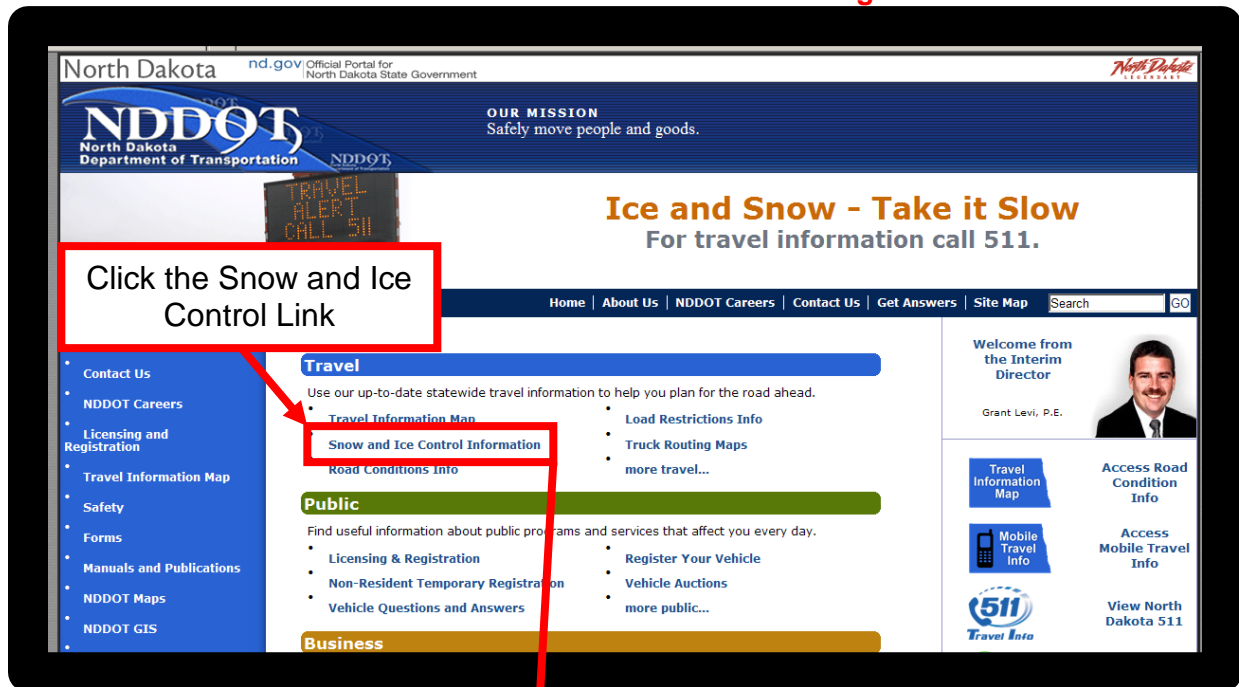
Save layer preferences for next time

Turn on Camera Layer

The screenshot shows the North Dakota travel information website. On the left, there is a 'Map Layers' panel with various options. The 'Weather Cameras' option is checked. In the center, there is a map of North Dakota with a yellow line indicating a route. On the right, there is a live camera feed window titled 'Painted Canyon - West (I 94 MP 31.2) - LiveView'. The feed shows a snowy road with a yellow line in the center. The timestamp '12/17/2013 09:44:15' is visible in the top left corner of the feed. Below the feed, there is a 'Zoom to' button.

# How to View a 24 Hour Road Weather Forecast

Go to NDDOT's website [www.dot.nd.gov](http://www.dot.nd.gov)





Click to See a Regional Long-Range Forecast

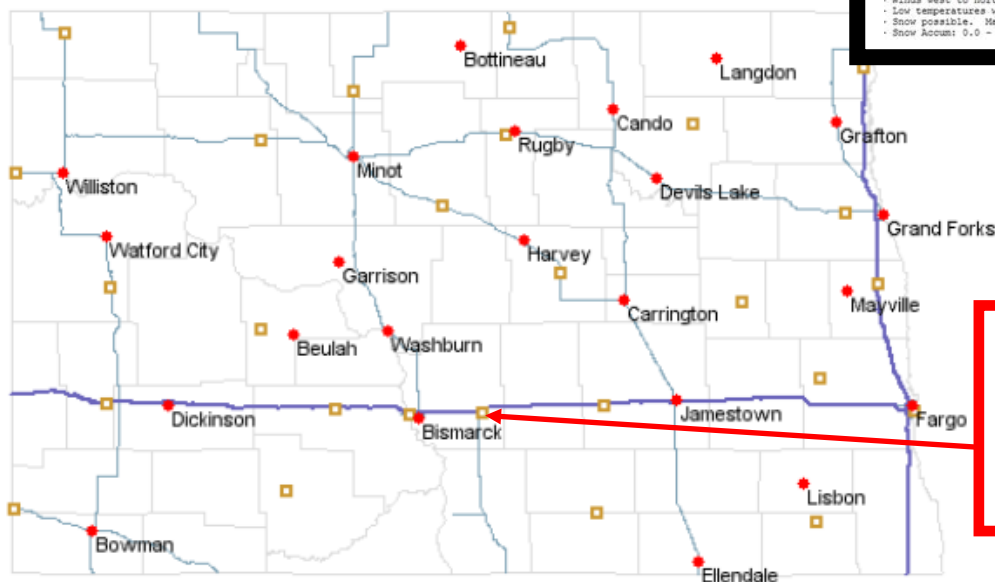
- State & District Forecasts provides the ability to view forecast information for the entire state of North Dakota.
- Forecast/Condition maps & Satellite Imagery provides a graphical portrayal of 12 hour forecast for the entire state of North Dakota.
- Radar Imagery provides access to regional radar and forecast information.

Forecast stations are denoted by a brown square icon on the map. To obtain a RoadPro™ Forecast, select a city or location on the map.

Click an area on the map or select "Statewide Forecast"



North Dakota State & District Forecasts



Click a Yellow Icon or Select a City to See a Detailed 24 Hour Forecast with Road Conditions

#### Forecast Sites

Balfour Bismarck Blaisdell Bowesmont Buffalo Buxton Cooperstown Edmore Elgin Emerald Fargo Fessenden Fortuna Fredonia Golden Valley Grassy Butte Gwinner Lansford Marmarth Medina New Salem Peace Garden Rugby Sterling Williston

Click Meteogram Link for a Graph View of the Forecast

